

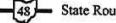
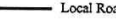
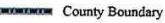

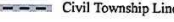

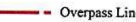
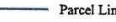
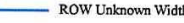
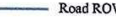


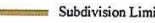
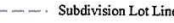
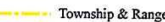

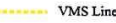
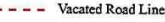
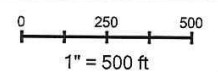


Warren County Legend

-  Interstate
-  US Route
-  State Route
-  Local Road
-  County Boundary
-  Auditors Tract Line
-  Civil Township Line
-  Corporate Line
-  Overpass Line
-  Parcel Line
-  ROW Unknown Width
-  Road ROW
-  School Line
-  Section Line
-  Subdivision Limit
-  Subdivision Lot Line
-  Township & Range
-  Tract Line
-  VMS Line
-  Vacated Road Line



This is a product of the Warren County GIS Department. The data depicted here has been developed with extensive cooperation from other county departments as other federal state and local government agencies. Warren County expressly disclaims responsibility for damages or liability that may arise from the use of this map. Any resale of this information is prohibited, except in accordance with a licensing agreement.
 Copyright 2009 Warren County GIS

Generated: 4/18/2017 11:42:48 AM

Future Park Land

